



A Utah-Wyoming Cyberinfrastructure
Water Modeling Collaboration



Outreach and Education

Team 4 – Laura Hunter
March 2013



Main Activities

- ci-water.org
- Symposia
- Broadcast Water Week & Broadcast Promotion
- Curriculum Workshops for Teachers
- Research/Field Experience for High School
- Teacher Toolkits
- Curriculum Resources
- Hydroinformatics Course
- Code Camps
- Social Media, News, Events



External Review Sept 2012

- Great progress and lots of partnerships established that will support achievement of project goals.
- Nice and informative video clips produced.
- Good Utah and Wyoming collaboration, website and widgets for partner sites, symposium, toolkit development, water week broadcasts, high school students and diversity activities.
- Good use of web site, less engagement with social media (but they have a social media plan). Good use of TV media. We feel this work needs continuation and some expansion.
- A plan for adding fresh, dynamic content to website is needed. Teachers and others need clear indication that resources are available on the web site. Many of the products are hidden on other web sites such as hiddenwater.org. What are the plans for integrating data, models, and learning modules on the web site?



External Review


- “Additional funds need to be allocated to more effectively achieve Objective #4; specifically money to produce original content that aids in the outreach and education components. Repurposing of existing content only is inadequate.”
- = Videos to be recorded at next Symposium
- New content from BYU
- Curricula being designed this summer teacher workshops
- @ciwater Twitter



A Utah-Wyoming Cyberinfrastructure
Water Modeling Collaboration



Cyberinfrastructure



Data & Modeling
Services



Watershed
Modeling



Community:
Learn More



STEM Careers



Reports &
Results

Highlights

[CI-WATER: Water Resources Modeling Professional Development Summer Institute](#)

[Summer Research Apprentice Program \(SRAP\)](#)

Project and Water News

[Computer science events at BYU](#)



[CI-WATER announces Professional Development Summer...](#)

[Spring Runoff Conference](#)

[View Previous Updates](#)



Facebook



Twitter



Widgets



A Utah-Wyoming Cyberinfrastructure Water Modeling Collaboration



4.0% Cyberinfrastructure	5.7% Data & Modeling Services	5.3% Watershed Modeling
3.9% Community: Learn More	2.0% STEM Careers	2.1% Reports & Results

Highlights

CI-WATER: Water Resources Modeling Professional Development Summer Institute
For Earth Science or Environmental Science teachers in Utah and Wyoming.
Deadline: March 21, 2013

Summer Research Apprentice Program (SRAP)
For high school students who have finished their sophomore, junior, and/or senior year. **Deadline: March 15, 2013**

Project and Water News

7.8% [Computer science events at BYU](#)
Tonight, students at CI-WATER partner Brigham Young University (BYU) will be learning more about...
[Read More...](#)

7.8% [CI-WATER announces Professional Development Summer...](#)
Secondary-level Earth Science or Environmental Science teachers from Utah and Wyoming are...
[Read More...](#)

7.8% [Spring Runoff Conference](#)
You are invited to the Ninth Annual Utah State University Water...
[Read More...](#)

1.2% [View Previous Updates](#)



April to December 2012

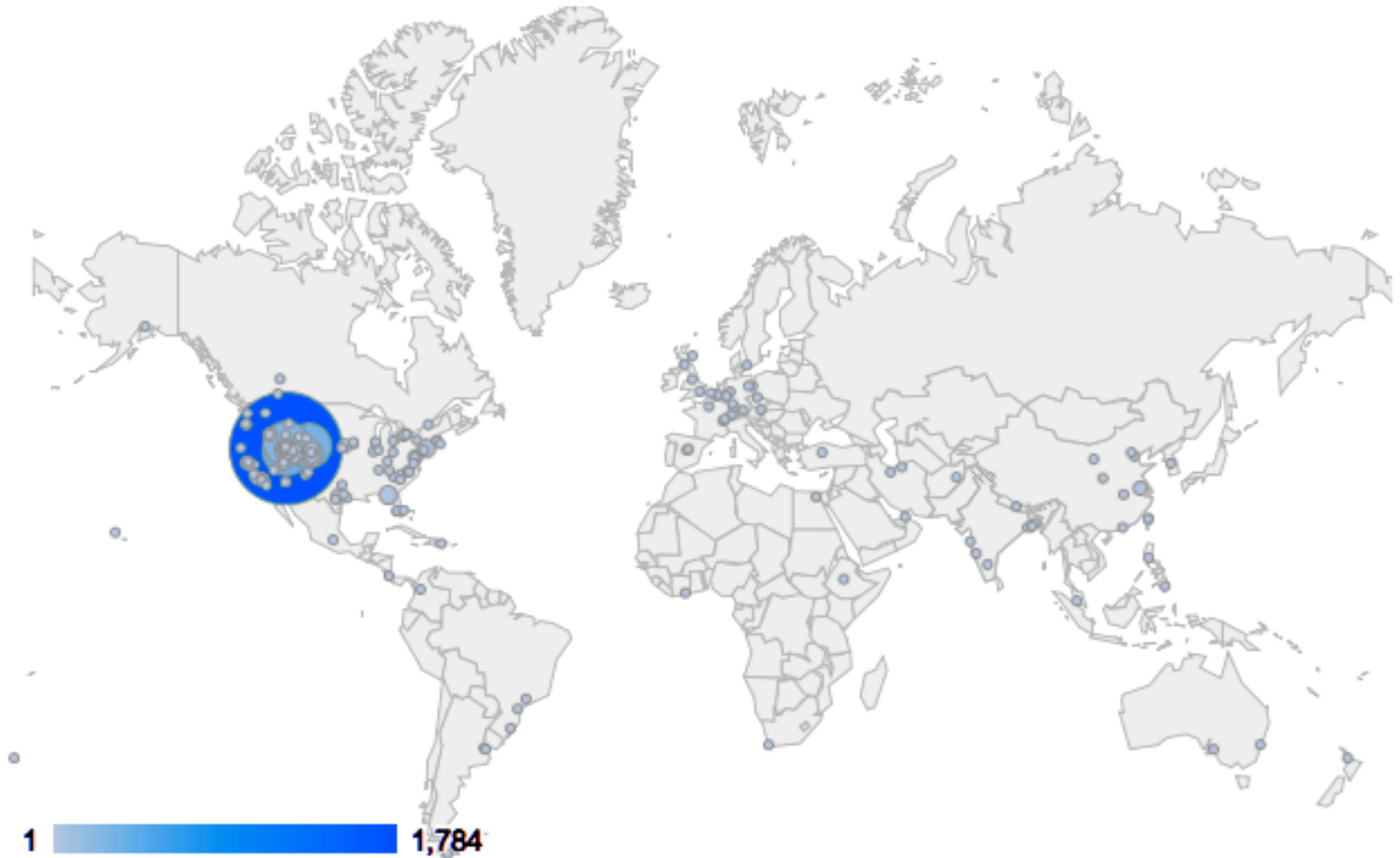


City	Visits	Visits	Contribution to total: Visits																																	
1. Salt Lake City	1,784	44.93%	<table border="1"><caption>Pie Chart Data</caption><thead><tr><th>City</th><th>Visits</th><th>Contribution to total (%)</th></tr></thead><tbody><tr><td>Salt Lake City</td><td>1,784</td><td>44.93%</td></tr><tr><td>Provo</td><td>345</td><td>8.69%</td></tr><tr><td>Laramie</td><td>306</td><td>7.71%</td></tr><tr><td>Logan</td><td>252</td><td>6.35%</td></tr><tr><td>Denver</td><td>72</td><td>1.81%</td></tr><tr><td>Sandy</td><td>52</td><td>1.31%</td></tr><tr><td>Colorado Springs</td><td>47</td><td>1.18%</td></tr><tr><td>New York</td><td>45</td><td>1.13%</td></tr><tr><td>Midvale</td><td>43</td><td>1.08%</td></tr><tr><td>Tallahassee</td><td>29</td><td>0.73%</td></tr></tbody></table>	City	Visits	Contribution to total (%)	Salt Lake City	1,784	44.93%	Provo	345	8.69%	Laramie	306	7.71%	Logan	252	6.35%	Denver	72	1.81%	Sandy	52	1.31%	Colorado Springs	47	1.18%	New York	45	1.13%	Midvale	43	1.08%	Tallahassee	29	0.73%
City	Visits	Contribution to total (%)																																		
Salt Lake City	1,784	44.93%																																		
Provo	345	8.69%																																		
Laramie	306	7.71%																																		
Logan	252	6.35%																																		
Denver	72	1.81%																																		
Sandy	52	1.31%																																		
Colorado Springs	47	1.18%																																		
New York	45	1.13%																																		
Midvale	43	1.08%																																		
Tallahassee	29	0.73%																																		
2. Provo	345	8.69%																																		
3. Laramie	306	7.71%																																		
4. Logan	252	6.35%																																		
5. Denver	72	1.81%																																		
6. Sandy	52	1.31%																																		
7. Colorado Springs	47	1.18%																																		
8. New York	45	1.13%																																		
9. Midvale	43	1.08%																																		
10. Tallahassee	29	0.73%																																		



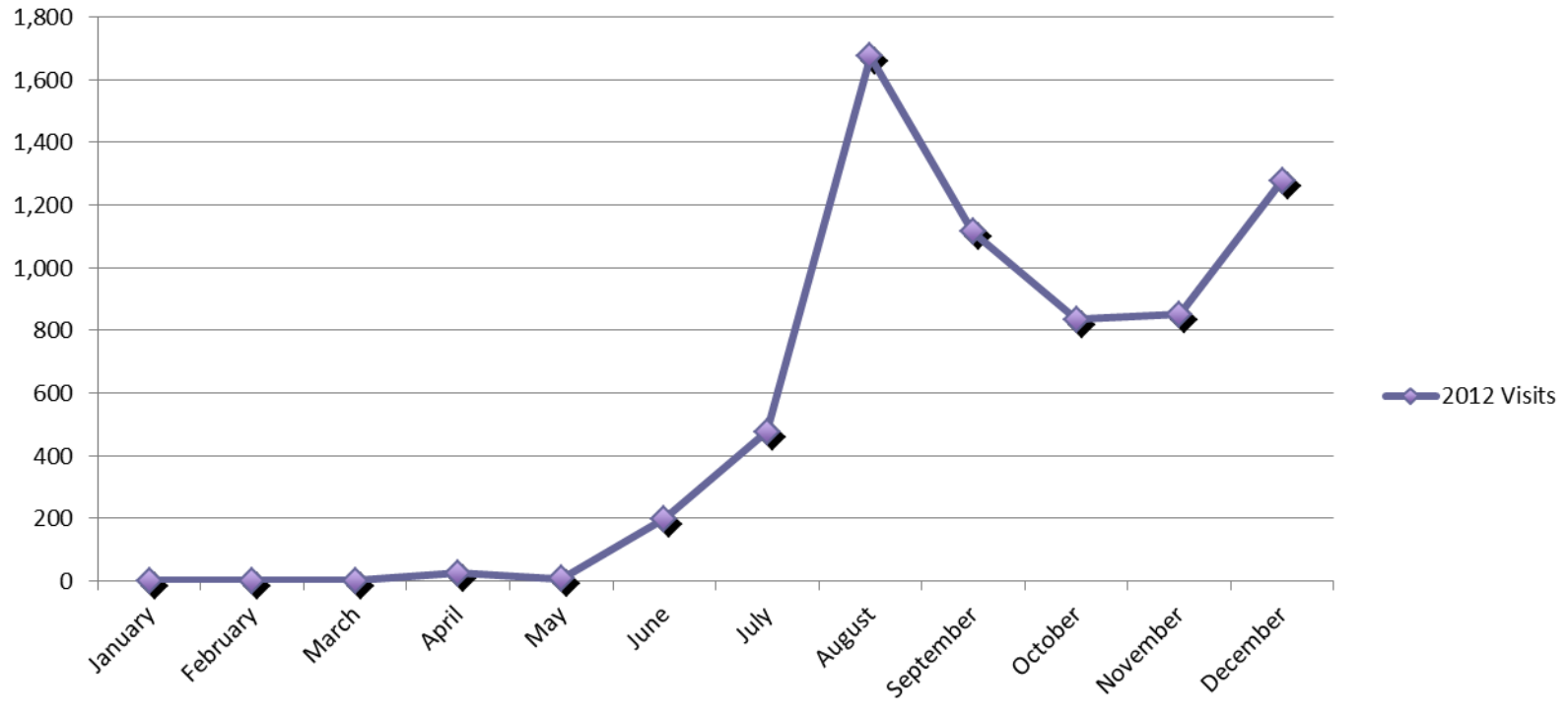
CI-WATER

A Utah-Wyoming Cyberinfrastructure
Water Modeling Collaboration





CI-WATER 2012 Web Visits by Month



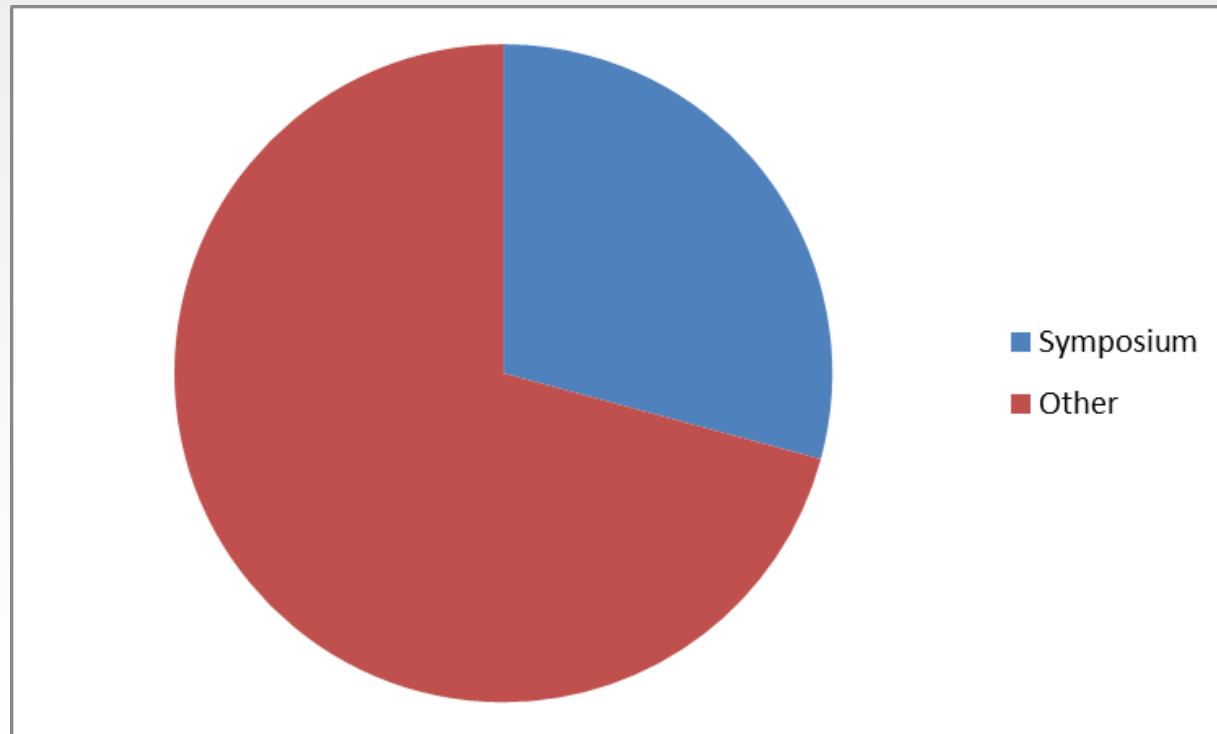


Peak Aug-12

- /symposium/education_event.html 681
- Home page 763
- </symposium/index.html> 322
- /symposium/symposium_keynote.php 156



Symposium drives web traffic





Prof. relates hip-hop to science

Ainsley Young

by: [Ainsley Young](#) on September 5, 2012
[inShare0](#)

When most people think of hip-hop, they think might of music and dance styles, but Christopher Emdin sees the hip-hop culture as an innovative way to build trust and respect between students and educators.

About 30 people gathered in the Union Theatre hear Emdin, a professor of math, science and technology at Columbia University and director of Secondary School Initiatives at the Urban Science Education Center, speak about the importance of connecting with students as an educator.

"Most people associated hip-hop with deviant stuff, but Dr. Emdin makes use of hip-hop as a way to get kids interested in science," said Laura Hunter, director of instructional services for the Utah Education Network. "He draws parallels between characteristics of hip-hop and characteristics of science. For example, observation is a key part of both cultures."

Hip-hop can bridge cultural divides while providing a comfortable beginning space to spark discussions, Emdin said, by using interactions and technology to connect with an audience.

"Hip-hop is a culture ... the culture of young people," he said.

Edmin said hip-hop as a way of understanding and uniting young people with old people, because of the simplicity of the language used within the music.

"By understanding [the culture of hip-hop], we create ways to communicate with students," he said.

During his presentation, Emdin used quotes about school from popular hip-hop artists such as Kanye West, Jay-Z, Notorious B.I.G. and Jim Jones. Most of the quotes had negative connotations, which Emdin said educators must work to dispel.



[media-credit name="Chris Reeves" align="alignright" width="208"] Christopher Emdin, author of "Urban Science Education for the Hip-Hop Generation" and professor at Columbia University, lectures at the Union Theatre about science having a bad rap.



Symposia

- 2012
 - Broadcast Water Week
 - Industry partners and students
 - About CI-WATER
 - Keynotes: Brad Udall, Director CU-NOAA Western Water Assessment
 - Dr. Chris Emdin, Professor/Author, Columbia University
- 2013
 - May 29-30, 2013
 - Keynote: Dr. Miriah Meyer, Information Visualization
 - Assistant Professor, School of Computing, University of Utah
 - “Top Innovator” list of young innovators by *Technology Review*
 - #24 of the 100 Most Creative People in Business 2012 by *Fast Company*
 - 2013 TED Fellow



Curriculum Toolboxes

- K-12 schools in Utah and Wyoming
- Collaboratively built with Utah and Wyoming curriculum experts
- Distributed by Utah Museum of Natural History and Wyoming Science Zone
- Hand-on, teaching water science and concepts of modeling



Hydroinformatics Course

- Fall semester 2012
- Curriculum: information management, data modeling, collaboration
- Instruction: co-taught by USU, BYU, UofU, (four professors) cross-listed course
- Delivery: interactive video conferencing, Canvas LMS



Student comments

- “Each professor has a great skill in some specific part of the course, so students can see more diversity and depth.”
- “motivating”
- “Teaches you to think further outside the classroom”
- “We can connect and share information with anyone in the world”
- “This course has me thinking about information management from the start of a research project.”



Summer Workshops & Internships

- For Teachers: Genetic Science Learning Center at University of Utah
 - Secondary Earth Science or Environmental Science
 - June 24-28 in Salt Lake City
 - Learn about water science and collaborative draft curricula that explore water modeling for grades 9-12
 - Use of models to guide scientific decisions
- For Students: Summer research apprenticeship program in Wyoming





Do you want to spend the summer away from home, earn money for college, gaining insight into the college experience, and receive a fantastic educational experience? If yes, then you *have* to participate in the SRAP program at the University of Wyoming in Laramie!



SUMMER RESEARCH APPRENTICE PROGRAM



FOR MORE INFORMATION CONTACT:
Lisa Marie Abeyta
University of Wyoming
Wyoming NSF EPSCoR (SRAP)
Dept. 3622 1000 E. University Av.
Laramie, WY 82071
www.uwyo.edu/SRAP
Phone: 307-766-6059
Fax: 307-766-2061
Email: labeyta@uwyo.edu



Tel: 307-766-6059
FAX: 307-766-2061

Sponsored by



University of Wyoming



2013 Symposium:
electronic posters
from high schools
and graduate
students





30	34	33	38	39	37	38	39	38	38	39	39	39	38	37	36	35	36	37	38	39	38	39	35	34
31	35	38	39	37	36	35	36	37	39	38	37	35	36	36	35	33	35	36	37	38	35	36	39	33
30	34	37	36	37	35	32	34	35	37	35	34	33	32	33	34	32	31	32	34	35	34	33	35	32
30	33	34	32	34	35	33	31	33	34	33	31	31	30	31	32	33	31	28	30	33	31	30	32	29
27	34	31	29	30	31	32	29	31	31	30	31	30	29	29	31	30	28	26	27	29	28	27	30	26
25	31	30	29	26	27	28	29	26	28	27	29	28	27	26	27	28	27	26	24	26	24	27	29	25
24	28	28	26	24	26	27	28	26	24	26	27	28	26	25	23	25	26	24	22	23	22	24	27	23
24	26	25	23	22	24	25	24	23	22	23	24	26	26	24	21	22	23	23	21	20	22	24	26	23
25	22	24	23	21	20	21	21	20	21	22	22	23	23	22	21	19	20	22	20	18	19	22	26	22
23	24	20	21	19	18	19	20	18	20	20	19	20	19	19	18	17	18	19	16	18	20	23	27	21
20	22	20	18	16	17	18	16	18	19	18	18	18	18	17	18	17	15	15	17	19	22	24	26	21
19	20	19	18	17	14	14	15	16	16	17	17	16	16	15	16	14	14	16	18	19	20	22	25	20
17	18	17	16	15	13	13	14	14	13	15	16	17	15	14	13	13	13	15	16	17	18	20	23	20
14	16	17	14	15	12	12	13	12	13	16	17	18	15	15	14	13	12	12	13	14	15	16	21	19
13	14	15	13	14	12	11	11	12	14	17	20	19	17	15	13	12	11	11	12	13	12	14	19	20
12	14	13	11	12	11	10	10	11	13	16	18	18	18	15	12	11	10	10	11	10	12	13	17	18
10	11	12	11	9	10	9	9	10	12	15	18	17	16	14	12	11	9	9	9	11	12	14	16	17
9	12	13	10	9	8	8	9	10	11	13	14	15	14	11	9	8	8	9	10	11	12	13	15	14
9	12	10	9	8	7	7	8	8	9	11	13	12	12	10	8	7	7	8	9	10	11	12	14	13
9	12	11	9	8	7	6	6	7	7	8	10	10	11	8	6	6	7	7	8	9	11	13	11	10
8	11	9	7	6	6	5	5	6	7	8	9	9	7	6	5	5	6	6	7	8	10	12	9	7
7	8	10	7	5	5	4	4	5	5	6	7	7	6	5	4	4	5	5	6	7	8	10	7	5
6	7	8	7	5	4	4	3	3	3	4	5	6	4	3	3	3	4	5	5	6	7	8	6	4
4	5	6	5	4	3	3	2	2	2	3	4	4	3	2	2	2	3	3	4	5	6	5	4	3
2	3	4	5	3	2	2	1	1	1	2	3	3	2	1	1	1	2	2	3	4	5	4	3	2

Watersheds Board Game: be the first to move a quantity of water from the mountains to the valley.

Objective:
understand watershed concepts and how water behaves in nature.



DATA	
Season	Spring
Temperature	70
Wind direction	S
Air pressure	Low
CHALLENGE	
Sky cover	6
Rain	0.8
Snow	0
Type	4-Thunder

DATA	
Season	Spring
Temperature	60
Wind direction	S
Air pressure	Low
CHALLENGE	
Sky cover	7
Rain	0.6
Snow	0
Type	1-Fog

DATA	
Season	Fall
Temperature	65
Wind direction	E
Air pressure	Low
CHALLENGE	
Sky cover	7
Rain	0.5
Snow	0
Type	1-Fog

DATA	
Season	Fall
Temperature	60
Wind direction	S
Air pressure	Low
CHALLENGE	
Sky cover	9
Rain	0.4
Snow	0
Type	4-Thunder

DATA	
Season	Summer
Temperature	75
Wind direction	S
Air pressure	Medium
CHALLENGE	
Sky cover	5
Rain	0.4
Snow	0
Type	4-Thunder

DATA	
Season	Summer
Temperature	80
Wind direction	E
Air pressure	Medium
CHALLENGE	
Sky cover	7
Rain	0.3
Snow	0
Type	1-Fog

DATA	
Season	Fall
Temperature	55
Wind direction	W
Air pressure	Medium
CHALLENGE	
Sky cover	6
Rain	0.3
Snow	0
Type	1-Fog

DATA	
Season	Spring
Temperature	70
Wind direction	W
Air pressure	Medium
CHALLENGE	
Sky cover	3
Rain	0.3
Snow	0
Type	4-Thunder

Forecaster Card Game: Guess card values using information data of weather conditions the previous day and then challenge opponent card values.

Objective: understand relationship between weather factors and factors that contribute to weather such as topography.



Positives

- Delivering on goals in proposal
- Integrated team
- Innovative solutions
- Communication
 - Videos
 - RSS Feeds
 - Website
 - Social Media – Twitter @ciwater 93 followers
- Integration with iUTAH and Cyberinfrastructure EPSCoR projects



Challenges

- Launching website and project simultaneously
- Continued updates/refresh on website
- Balance during symposia events – internal communication & external informal science education
- Underserved, minorities & women
- Agile project management
- Reporting – Drupal effort with iUTAH being developed